







- KEY**
-  Carriageway
 -  Verge
 -  Footway
 -  Public Right of Way

APPROVED FOR GENERAL ISSUE

(NOT TO BE USED FOR PRICING OR CONSTRUCTION PURPOSES)
 FOR THIRD PARTY USE, THIS DRAWING SHALL BE DEEMED
 CURRENT ONLY AT THE DATE OF APPROVAL. PLEASE CHECK
 FOR AMENDMENTS BEFORE USE

Revision	Description	Date	By	Check

Amendment Details

1st Approval by:	DC	Date:	11/11/15
Drawn/Designed by:	AC	Created by:	DS
		Date:	09/11/15

Scale:
 (A1)
 1:1000

Lincolnshire
 Highways Alliance
 TECHNICAL SERVICES (INDEPENDENT)
 100, BRIDGEMAN WAY
 BRIDGEMAN, LINCOLN
 LN11 9JH
 01522 520000
 01522 520001
 01522 520002
 01522 520003
 01522 520004
 01522 520005
 01522 520006
 01522 520007
 01522 520008
 01522 520009
 01522 520010
 01522 520011
 01522 520012
 01522 520013
 01522 520014
 01522 520015
 01522 520016
 01522 520017
 01522 520018
 01522 520019
 01522 520020
 01522 520021
 01522 520022
 01522 520023
 01522 520024
 01522 520025
 01522 520026
 01522 520027
 01522 520028
 01522 520029
 01522 520030
 01522 520031
 01522 520032
 01522 520033
 01522 520034
 01522 520035
 01522 520036
 01522 520037
 01522 520038
 01522 520039
 01522 520040
 01522 520041
 01522 520042
 01522 520043
 01522 520044
 01522 520045
 01522 520046
 01522 520047
 01522 520048
 01522 520049
 01522 520050
 01522 520051
 01522 520052
 01522 520053
 01522 520054
 01522 520055
 01522 520056
 01522 520057
 01522 520058
 01522 520059
 01522 520060
 01522 520061
 01522 520062
 01522 520063
 01522 520064
 01522 520065
 01522 520066
 01522 520067
 01522 520068
 01522 520069
 01522 520070
 01522 520071
 01522 520072
 01522 520073
 01522 520074
 01522 520075
 01522 520076
 01522 520077
 01522 520078
 01522 520079
 01522 520080
 01522 520081
 01522 520082
 01522 520083
 01522 520084
 01522 520085
 01522 520086
 01522 520087
 01522 520088
 01522 520089
 01522 520090
 01522 520091
 01522 520092
 01522 520093
 01522 520094
 01522 520095
 01522 520096
 01522 520097
 01522 520098
 01522 520099
 01522 520100

Alternative Scheme Code:
 Parish: **HOLBEACH** Structure No:
 Road No: **A17/A151**
 Description:
PEPPERMINT JUNCTION, HOLBEACH
SITE PLAN

UNLINCASHIRE COUNTY COUNCIL - Reproduced from Ordnance Survey material with the permission of Ordnance Survey on behalf of the Controller of the Majesty's Stationery Office © Crown Copyright. Unauthorised reproduction infringes Crown Copyright and may lead to prosecution or civil proceedings. OS Licence: 100029262 Issue 2013

This page is intentionally left blank